

## TOWN AND COUNTRY PLANNING ACT 1990

The Tree Preservation Order DFTPO208 Land West of Newent Lane, Huntley

The Forest of Dean District Council, in exercise of the powers conferred on them by section 198 of the Town and Country Planning Act 1990 make the following Order—

### 1. Citation

This Order may be cited as The Tree Preservation Order DFTPO208, Land West of Newent Lane, Huntley

### Interpretation

- 1.1. In this Order “the authority” means the Forest of Dean District Council.
- 1.2. In this Order any reference to a numbered section is a reference to the section so numbered in the Town and Country Planning Act 1990 and any reference to a numbered regulation is a reference to the regulation so numbered in the Town and Country Planning (Tree Preservation) (England) Regulations 2012.

### 2. Effect

- 2.1. Subject to article 4, this Order takes effect provisionally on the date on which it is made.
- 2.2. Without prejudice to subsection (7) of section 198 (power to make tree preservation orders) or subsection (1) of section 200 (tree preservation orders: Forestry Commissioners) and, subject to the exceptions in regulation 14, no person shall—
  - (a) cut down, top, lop, uproot, wilfully damage, or wilfully destroy; or
  - (b) cause or permit the cutting down, topping, lopping, wilful damage or wilful destruction of any tree specified in the Schedule to this Order except with the written consent of the authority in accordance with regulations 16 and 17, or of the Secretary of State in accordance with regulation 23, and, where such consent is given subject to conditions, in accordance with those conditions.


### 3. Application to trees to be planted pursuant to a condition

In relation to any tree identified in the first column of the Schedule by the letter “C”, being a tree to be planted pursuant to a condition imposed under paragraph (a) of section 197 (planning permission to include appropriate provision for preservation and planting of trees), this Order takes effect as from the time when the tree is planted.

Dated this 26<sup>th</sup> day of March 2015

The Common Seal of the FOREST OF DEAN DISTRICT COUNCIL was hereunto

Affixed in the presence of

A handwritten signature in black ink, consisting of a series of loops and a long horizontal stroke.

1769.

**CONFIRMATION OF ORDER**

This Order was confirmed by the FOREST OF DEAN DISTRICT COUNCIL without modification on the 27<sup>th</sup> day of May 2015

OR

This Order was confirmed by the FOREST OF DEAN DISTRICT COUNCIL, subject to the modifications indicated by broken black line on the map, on the day of

Signed on behalf of the FOREST OF DEAN DISTRICT COUNCIL

.....  


Authorised by the Council to sign in that behalf

**DECISION NOT TO CONFIRM ORDER**

A decision not to confirm this Order was taken by the FOREST OF DEAN DISTRICT COUNCIL on the    day

Signed on behalf of the FOREST OF DEAN DISTRICT COUNCIL

.....

Authorised by the Council to sign in that behalf

**VARIATION OF ORDER**

This Order was varied by the FOREST OF DEAN DISTRICT COUNCIL on the day of        by a variation order under reference number        a copy of which is attached

Signed on behalf of the FOREST OF DEAN DISTRICT COUNCIL

.....

Authorised by the Council to sign in that behalf

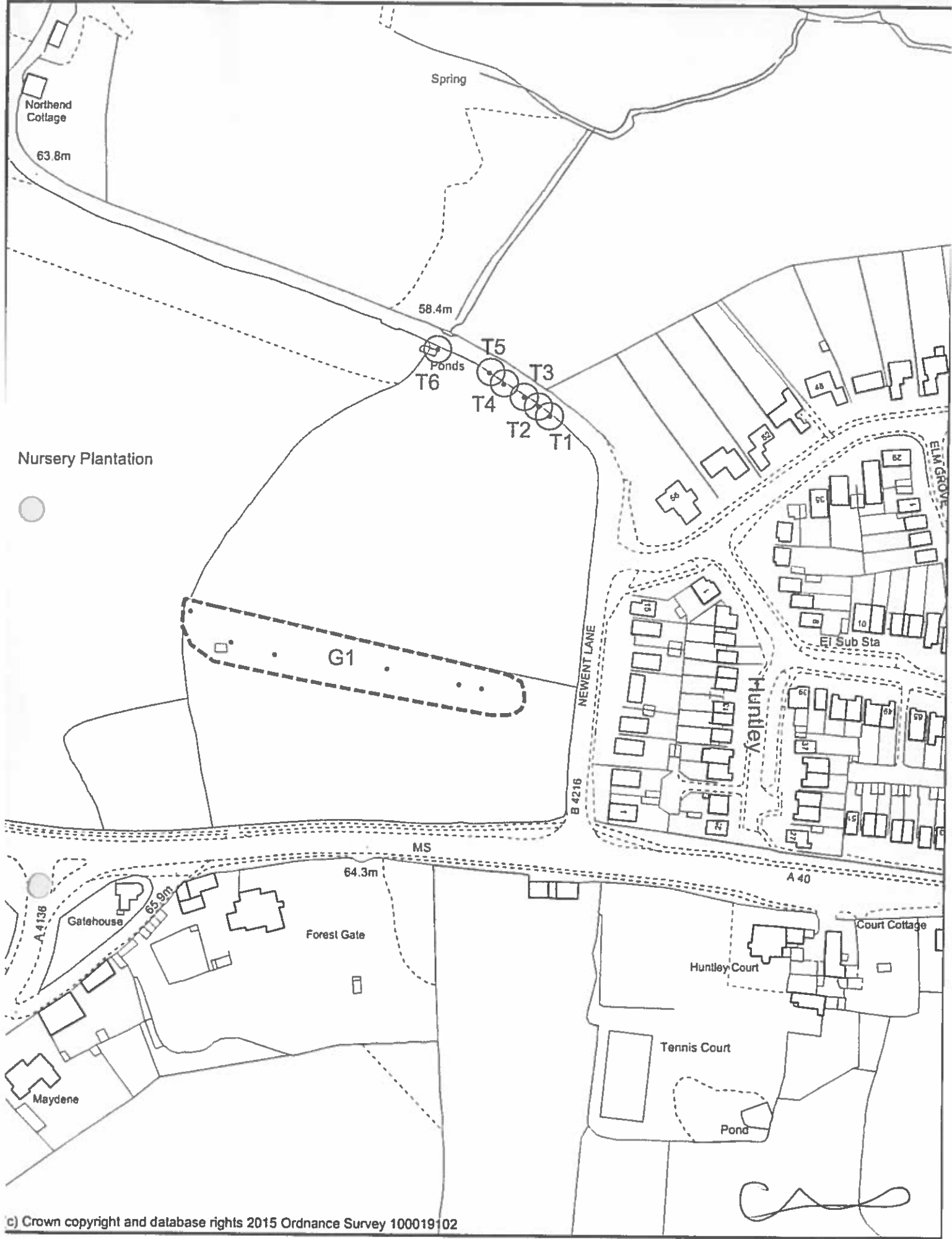
**REVOCACTION OF ORDER**

This Order was revoked by the FOREST OF DEAN DISTRICT COUNCIL on the day of

Signed on behalf of the FOREST OF DEAN DISTRICT COUNCIL

.....

Authorised by the Council to sign in that behalf

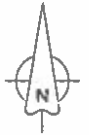


c) Crown copyright and database rights 2015 Ordnance Survey 100019102



**Tree Preservation Order  
DFTPO208  
Land West of Newent Lane, Huntley**

Scale: 1:2000  
09 March 2015



**SCHEDULE 1  
SPECIFICATION OF TREES**

**Trees specified individually  
(Encircled in black on the map)**

Reference on Map	Description	Situation
T1	Sycamore	Field/road boundary
T2	Oak	Field/road boundary
T3	Ash	Field/road boundary
T4	Ash	Field/road boundary
T5	Lime	Field/road boundary
T6	Ash	Field/road boundary

**Trees specified by reference to an area  
(within a dotted black line on the map)**

Reference on Map	Description	Situation
-	-	-

**Groups of trees  
(within a broken line on the map)**

Reference on map	Description (including number of trees in the group)	Situation
G1	2 Ash and 4 Oak	SO718194 (X371813, Y219477)

**Woodlands  
(within a continuous black line on the map)**

Reference on map	Description	Situation
-	-	-

# **Report for a Tree Preservation Order**

**DFTPO208 Land West of Newent Lane, Huntley**

## **Introduction**

A Tree Preservation Order is recommended for one group of trees and six individual trees on land west of Newent Lane, Huntley (see Appendix A – B for TPO plan and photographs). The trees should be referred to as:

G1 – 2 Ash and 4 Oak

T1 – Sycamore

T2 – Oak

T3 – Ash

T4 – Ash

T5 – Lime

T6 - Ash

Planning application P1995/14/OUT currently seeks permission for the erection of up to 60 dwellings, access, open space and associated infrastructure on land to the west of Newent Lane. There are a number of trees on site of high amenity value which could be subject to management pressures if development on the site is permitted.

## **Desk Based Assessment**

The application site is situated to the west of Newent Lane, Huntley. Trees identified in the recommended group G1 are located adjacent to a public right of way which crosses through the site from east to west. Trees T1-T6 are located on the northern site boundary adjacent to Newent Lane.

The trees identified are considered in the arboricultural report submitted with application P1995/14/OUT to be of individual and collective merit. Whilst the indicative masterplan for the site shows the above trees to be retained; some within areas of public open space and some of which may be within the gardens of residential properties, it is expected that following the development of the site if consented, there will be increased pressure on the management of the trees due to perceived safety and nuisance concerns. The masterplan is only indicative at this stage and the proposals and layout may well change at reserved matters stage.

## **Site Based Assessment**

The trees can be viewed from Newent Lane, Ross Road and public rights of way both within the site and through adjacent and nearby fields. Trees in G1 have an open grown appearance. While the trees are of mixed value individually, they work well as a group to contribute a valuable feature on site.

Trees T1-T6 border Newent Lane. They are features to the lane and would also contribute towards the assimilation of development on the site into the surrounding landscape when viewed from the lane. The larger, more mature trees on this boundary have been selected for inclusion in the TPO. Trees recommended for removal by the arboricultural report submitted with P1995/14/OUT have not been included.

### **Consultation Responses**

No consultations have been made with regards to the making of a TPO. Concerns regarding the future of trees on site have been identified within consultation responses and public comments for P1995/14/OUT however.

### **Discussion**

**Visibility:** The trees are prominent from public rights of way, Newent Lane and Ross Road, Huntley.

**Individual Impact:** The trees merit protection both individually and collectively. G1 of the recommended TPO includes trees 1-6 of the arboricultural report dated December 2014 and submitted with P1995/14/OUT which are categorised in accordance with BS5837:2012 as category A, B and C trees individually however five of the trees in G1 (one Ash and four Oak) were considered by the survey to warrant category A by virtue of their collective merit.

T1-T6 of the recommended TPO cover trees 41 and 43-47 of the report, where T1-T5 of the recommended TPO are considered by the arboricultural report to form a category 'B' collective.

**Wider Impact:** Trees in group G1 are particularly important characteristic features of the site and public rights of way when viewing both on site and from outside of the site.

Trees T1-T6 of the recommended TPO are located within a roadside hedgerow on the northern site boundary which contribute both to the adjacent Newent Lane and the site, and can also be viewed in the wider landscape.

Trees in G1 and trees T1-T6 would contribute a feeling of maturity to any new development on site.

**Expediency:** A planning application has been submitted to the District Council for the development of land west of Newent Lane. Development on site is expected to increase management pressures on trees of high amenity value due to perceived nuisance and safety concerns. Current proposals are indicative and a TPO would ensure the safe guarding of trees high in amenity value prior to and in the event of planning consent.

A TPO is considered expedient.

**Conclusion of Discussion:** One group of trees and six individual trees are considered to merit protection. These trees are of high amenity value currently and will also provide a sense of maturity to any new development.

**Alternatives to placing a Tree Preservation Order**

Do nothing. Planning conditions could be put in place in the event of planning consent however these would provide only temporary solutions to the safe guarding of the trees. The trees are not within a Conservation Area and are not currently protected by a TPO. In the absence of planning controls the Council's permission will not be required prior to the removal of these trees.

**Recommendation**

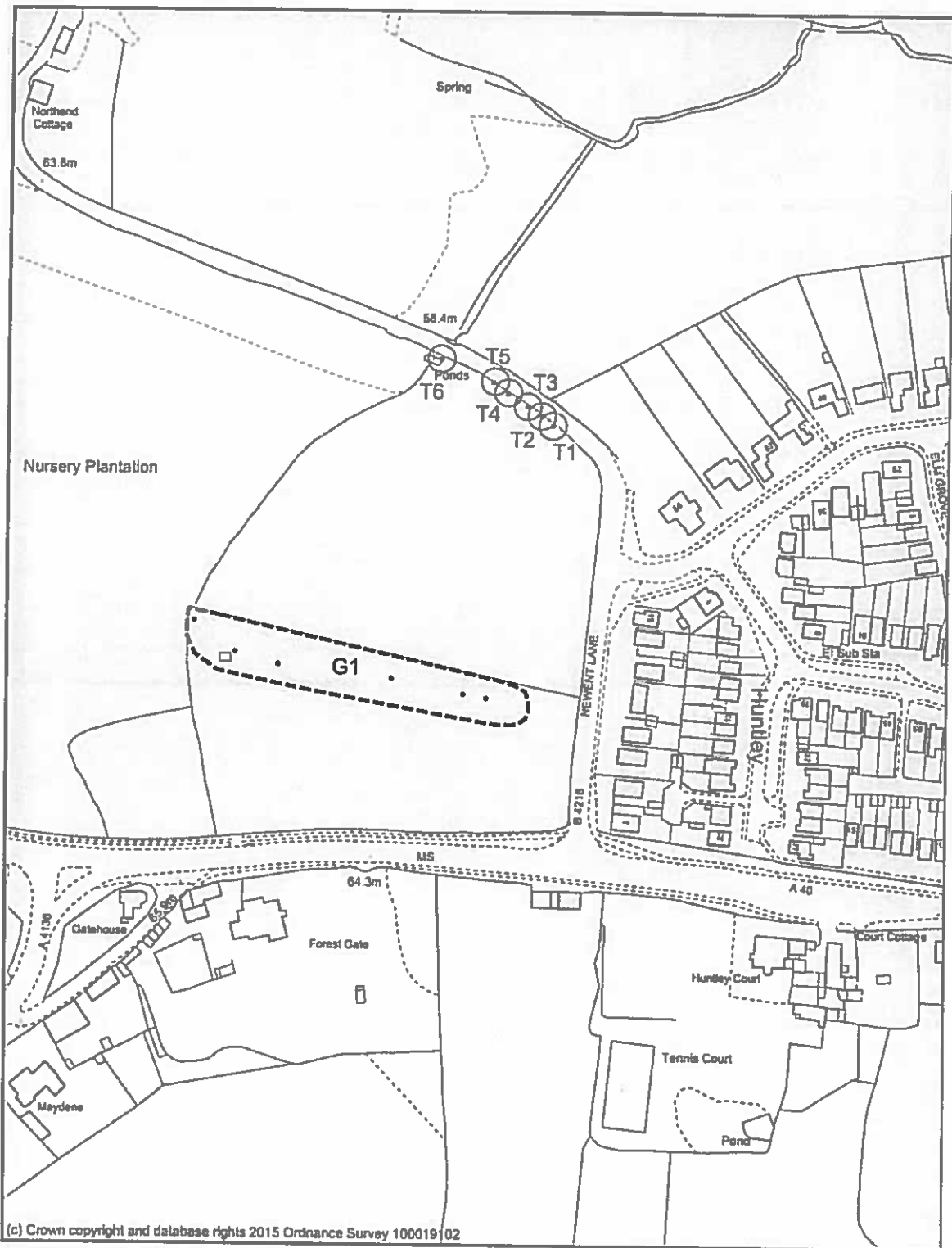
That provisional Tree Preservation Order DFTPO208 Land to the West of Newent Lane, Huntley be made.

Planning and Housing Group Manager: 

Agreed / ~~Disagree~~\*: ..... Date: 11/3/15'



Appendix A – TPO Plan



**Tree Preservation Order  
DFTPO208  
Land West of Newent Lane, Huntley**

Scale: 1:2000

09 March 2015



(c) Crown copyright and database rights 2013 Ordnance Survey 100019102


Appendix B – Photographs




Looking West to G1 from public right of way



Ash and Oak in G1 from PROW



Oak in G1 from PROW




Oak in G1 from PROW







Oak trees in G1 from PROW



Oak tree in G1 from PROW



Ash tree in G1 from PROW













Appendix C – Tree Survey, Tree Constraints Plan and Tree Protection Plan of the Arboricultural Report submitted with P1995/14/FUL

Tree Number	Common Species Name	Trunk Diameter (cm)	Height (m)	Crown Spread (m)				Crown Clearance (m)	Life Stage	Physiological Condition	Structural Condition	Comments	BS5837 Category	RPA Radius (m)
				N	E	S	W							
1	Ash	800	17m	6	8.75	6	2	3	Mature	Below Average	Indifferent	Form part of Category A collective	C	10.8
2	English Oak	1000	18m	8	7.25	11	11.5	3	Mature	Average	Indifferent	Single stem indicated at c.2.5m Top of trunk to east and south sides Major trunk to north (c.10m) and west (c.10m) to form a canopy over deck Form part of Category A collective	C	11
3	English Oak	1100	17m	16	9.25	6	8.5	3.5	Mature	Average	Indifferent	Single stem Crown to c.2.5m Major trunk to north Form part of Category A collective	C	10.8
4	English Oak	1650	5m	3.75	6.25	5.8	4.75	2	Mature	Below Average	Poor	Single stemmed stem Foliage recorded at base to west Standard form Small leaf size Form part of Category A collective	C	12.8
5	English Oak	1450	18m	22.5	16	13	11.8	3.5	Mature	Average	Deteriorate	Single stem Tree and 6m limb in structural Average removal of structural within canopy Structure typical for species Typical component of Category A collective	A	16
6	Ash	2000	17m	8	8	8	8	3.5	Mature	Average	Indifferent	Single stem Foliage at approx. 2.5m Previous pruning At risk to large support of structure	C	11.4
7	Ash	2500	14m	5.5	5.5	5.5	5.5	2	Early Mature	Average	Indifferent		C	3
8	Ash	310	10m	1	7			4	Early Mature	Average	Poor		C	4.5
9	English Oak	810	13m	4.75	5	5.5	5.5	2.5	Mature	Below Average	Indifferent		C	8.8
10	Ash	400	13m				4.75	5	Early Mature	Below Average	Poor		C	4.8
11	Ash	230	10m				2.75	3.5	Early Mature	Average	Indifferent		C	2.7
12	Ash	170	10m	2.5	5	3.5	0	2	Early Mature	Average	Indifferent		C	2.1
13	Ash	3000	10m				6.5	4.5	Early Mature	Average	Indifferent		C	3.6
14	Ash	3 x 70	5m				2.25	2	Young	Average	Indifferent		C	1.5
15	Pear	700	8m	5	4.75	4.5	6	2	Mature	Average	Indifferent		C	9
16	Pear	530	6m	4	4.5	5	3.75	2	Mature	Average	Poor		C	6.3
17	Pear	450	8m	0.75	0.25	6.5	2.5	2.5	Mature	Below Average	Deteriorate	General decline Large limb record with cracked timber on tension side Early loss through collapse anticipated	U	N/A
18	Pear	520	5m	2.75	2.75	3.3	2.5	2	Mature	Average	Poor		C	3.8
19	Pear	380	6m	3	1.5	2.3	2.75	2.5	Mature	Below Average	Poor	Single stem Foliage at c.2.5m Dead from 5m	U	N/A
20	Pear	600	5m	4.25	3.75	4.5	4.25	2	Mature	Below Average	Poor	1 July hollow stem Foliage at c.2m Culm at 1.5m	U	N/A

B195837:2012 Tree Schedule

Ross Road, Huntley



Tree Number	Common Species Name	Trunk Diameter (mm)	Height (m)	Crown Spread (m)				Crown Clearance (m)	Life Stage	Physiological Condition	Structural Condition	Comments	BSE37 Category	RPA Radius (m)
				N	E	S	W							
21	Hedera	450P	6m			2.75		0.5	Mature	Average	Indifferent		C	3.4
22	Ash	370	10m	3.75	4	4.5	4	2.5	Early Mature	Average	Indifferent		C	5.1
23	Ash	300	12m	5	4.5	4	3.25	3	Early Mature	Average	Poor		C	5.1
24	Ash	250	10m	6.5	1.5	5	6.5	2	Early Mature	Average	Indifferent		C	3
25	Ash	320	14m	6	6	6.5	5	2	Early Mature	Average	Indifferent		C	6
26	Ash	130	6m			1.75		1.25	Young	Average	Indifferent		C	1.5
27	Ash	65	6m			2		1.25	Young	Average	Indifferent		C	0.9
28	Ash	160	6m			3		1.5	Young	Average	Poor		C	2.1
29	Ash	150	8m			2.5		1.5	Young	Average	Poor		C	2.7
30	Ash	100	4m			1.5		1.5	Young	Average	Indifferent		C	1.2
31	Ash	90	4m			1.75		1.5	Young	Average	Indifferent		C	1.2
32	Ash	3 x 200 P	14m			6m		4	Early Mature	Average	Poor		C	4.2
33	Ash	2 x 120	14m			8.75		4	Early Mature	Below Average	Poor		C	4.2
34	Ash	450P	8m			4.5		3.5	Early Mature	Average	Indifferent		C	5.4
35	Elm	600P	10m			8.5		4	Early Mature	Average	Indifferent		C	7.2
36	Field Maple	5 x 90P	6m			4		2.5	Early Mature	Below Average	Indifferent		C	2.4
37	Ash	130P	7m			N/A		N/A	Mature	Dead	Poor	Removal recommended. Currently pruned.	U	N/A
38	Ash	600P	16m			7		3	Mature	Average	Indifferent		C	7.2
39	English Oak	350P	8m			5.5		2.5	Early Mature	Average	Indifferent		C	4.2
40	Ash	650P	15m			10		4.5	Mature	Average	Indifferent		C	8.3
41	Ash	620P	16m			7.5		2.5	Mature	Average	Indifferent		C	7.2
42	Ash	620P	14m			6		5.75	Mature	Below Average	Poor	Microclimate. Hydrated planting. Some crown dead. Considered to be a stable terminal decision.	U	N/A
43	Common Lime	600P	11m			6		1.5	Mature	Average	Indifferent	Forms part of a Category B collective	C	9.8
44	Ash	600P	16m			11		5	Mature	Average	Poor	Forms part of a Category B collective	C	7.2
45	Ash	500P	17m			8.5		4.75	Mature	Average	Indifferent	Forms part of a Category B collective	C	8
46	English Oak	600P	16m			12		3.5	Mature	Average	Moderate	Medium sized tree. Supplement to street and west. Crown stable until for removal. Pruned to meet Category B criteria.	P	3.1





BS5837:2012 Tree Schedule

Ross Road, Huntley



Tree Number	Common Species Name	Trunk Diameter (mm)	Height (m)	Crown Spread (m)				Crown Clearance (m)	Life Stage	Physiological Condition	Structural Condition	Comments	BS5837 Category	PPA Radius (m)
				N	E	S	W							
47	Yew	75	8m	8.5	8.5	1.75	1.75	1.75	1.75	1.75	1.75	1.75	1.75	1.75
48	Ash	3 x 150	10m	4.5	3.5	1.25	1.25	1.75	Young	Indifferent			2.7	
01	Palm	120 av.	4-5m	4	max.			1.75	Early Mature	Indifferent			1.5	
02	Species Not Identified	100 av.	5m	10	max.			2	Mature	Mature	Check for any signs of decay or structural weakness. Considered for removal or retention based on safety.		6	
11	Ash	100 max. 50 av.	2.8 max.	1	0.5	0.5	0.5	0.5	Early Mature	Indifferent			1.2	
12	Blackthorn	100 max.	2-5 m	1	0.5	0.5	0.5	0.5	Early Mature	Indifferent			1.2	
13	Palm	100 max.	3-4m	1.5	0.5	0.5	0.5	0.5	Early Mature	Indifferent			1.2	
14	Holly	100 av.	2-4m	1.5	0.5	0.5	0.5	0.5	Early Mature	Indifferent			1.2	
15	Blackthorn	100 max.	2-3m	1	0.5	0.5	0.5	0.5	Early Mature	Indifferent			1.2	



1:1000 @ A3  
 0m 10m 20m 40m  
 KEY:



- Site Boundary
- Tree Numbers
- Tree Canopies
- Category 'U' Trees
- Category 'A' RPA
- Category 'B' RPA
- Category 'C' RPA
- Shading Arc

**NOTE**

Note Nos. 7, 13, 20, 28, 30, 35, 43, 44, 45. Check the  
 site plan for any other trees that may be present.  
 All trees shown are subject to site conditions.



Client:  
**Gladman Developments**  
 Ross Road, Hundley  
 Tree Constraints Plan

DATE	2014
SCALE	1:1000 @ A3
PROJECT NUMBER	2587 TCP 01
DATE	AUG 2014 JB
PROJECT	

Based on topographical survey no. 814221



Nursery Plantation

plantation



- KEY:**
- Site Boundary
  - Tree Numbers
  - Tree Canopies
  - Category 'U' Trees
  - Category 'A' RPA
  - Category 'B' RPA
  - Category 'C' RPA
  - Shading Arc
  - Tree Protection Barrier (Default Specification)
  - Tree Protection Barrier (Secondary Specification)
  - Trees to be Removed

**NOTE**

See Notes 1, 10, 27, 35, 36, 38, 43, 44, 45, 46, 47, 48, 49, 50, 51, 52, 53, 54, 55, 56, 57, 58, 59, 60, 61, 62, 63, 64, 65, 66, 67, 68, 69, 70, 71, 72, 73, 74, 75, 76, 77, 78, 79, 80, 81, 82, 83, 84, 85, 86, 87, 88, 89, 90, 91, 92, 93, 94, 95, 96, 97, 98, 99, 100, 101, 102, 103, 104, 105, 106, 107, 108, 109, 110, 111, 112, 113, 114, 115, 116, 117, 118, 119, 120, 121, 122, 123, 124, 125, 126, 127, 128, 129, 130, 131, 132, 133, 134, 135, 136, 137, 138, 139, 140, 141, 142, 143, 144, 145, 146, 147, 148, 149, 150, 151, 152, 153, 154, 155, 156, 157, 158, 159, 160, 161, 162, 163, 164, 165, 166, 167, 168, 169, 170, 171, 172, 173, 174, 175, 176, 177, 178, 179, 180, 181, 182, 183, 184, 185, 186, 187, 188, 189, 190, 191, 192, 193, 194, 195, 196, 197, 198, 199, 200, 201, 202, 203, 204, 205, 206, 207, 208, 209, 210, 211, 212, 213, 214, 215, 216, 217, 218, 219, 220, 221, 222, 223, 224, 225, 226, 227, 228, 229, 230, 231, 232, 233, 234, 235, 236, 237, 238, 239, 240, 241, 242, 243, 244, 245, 246, 247, 248, 249, 250, 251, 252, 253, 254, 255, 256, 257, 258, 259, 260, 261, 262, 263, 264, 265, 266, 267, 268, 269, 270, 271, 272, 273, 274, 275, 276, 277, 278, 279, 280, 281, 282, 283, 284, 285, 286, 287, 288, 289, 290, 291, 292, 293, 294, 295, 296, 297, 298, 299, 300, 301, 302, 303, 304, 305, 306, 307, 308, 309, 310, 311, 312, 313, 314, 315, 316, 317, 318, 319, 320, 321, 322, 323, 324, 325, 326, 327, 328, 329, 330, 331, 332, 333, 334, 335, 336, 337, 338, 339, 340, 341, 342, 343, 344, 345, 346, 347, 348, 349, 350, 351, 352, 353, 354, 355, 356, 357, 358, 359, 360, 361, 362, 363, 364, 365, 366, 367, 368, 369, 370, 371, 372, 373, 374, 375, 376, 377, 378, 379, 380, 381, 382, 383, 384, 385, 386, 387, 388, 389, 390, 391, 392, 393, 394, 395, 396, 397, 398, 399, 400, 401, 402, 403, 404, 405, 406, 407, 408, 409, 410, 411, 412, 413, 414, 415, 416, 417, 418, 419, 420, 421, 422, 423, 424, 425, 426, 427, 428, 429, 430, 431, 432, 433, 434, 435, 436, 437, 438, 439, 440, 441, 442, 443, 444, 445, 446, 447, 448, 449, 450, 451, 452, 453, 454, 455, 456, 457, 458, 459, 460, 461, 462, 463, 464, 465, 466, 467, 468, 469, 470, 471, 472, 473, 474, 475, 476, 477, 478, 479, 480, 481, 482, 483, 484, 485, 486, 487, 488, 489, 490, 491, 492, 493, 494, 495, 496, 497, 498, 499, 500, 501, 502, 503, 504, 505, 506, 507, 508, 509, 510, 511, 512, 513, 514, 515, 516, 517, 518, 519, 520, 521, 522, 523, 524, 525, 526, 527, 528, 529, 530, 531, 532, 533, 534, 535, 536, 537, 538, 539, 540, 541, 542, 543, 544, 545, 546, 547, 548, 549, 550, 551, 552, 553, 554, 555, 556, 557, 558, 559, 560, 561, 562, 563, 564, 565, 566, 567, 568, 569, 570, 571, 572, 573, 574, 575, 576, 577, 578, 579, 580, 581, 582, 583, 584, 585, 586, 587, 588, 589, 590, 591, 592, 593, 594, 595, 596, 597, 598, 599, 600, 601, 602, 603, 604, 605, 606, 607, 608, 609, 610, 611, 612, 613, 614, 615, 616, 617, 618, 619, 620, 621, 622, 623, 624, 625, 626, 627, 628, 629, 630, 631, 632, 633, 634, 635, 636, 637, 638, 639, 640, 641, 642, 643, 644, 645, 646, 647, 648, 649, 650, 651, 652, 653, 654, 655, 656, 657, 658, 659, 660, 661, 662, 663, 664, 665, 666, 667, 668, 669, 670, 671, 672, 673, 674, 675, 676, 677, 678, 679, 680, 681, 682, 683, 684, 685, 686, 687, 688, 689, 690, 691, 692, 693, 694, 695, 696, 697, 698, 699, 700, 701, 702, 703, 704, 705, 706, 707, 708, 709, 710, 711, 712, 713, 714, 715, 716, 717, 718, 719, 720, 721, 722, 723, 724, 725, 726, 727, 728, 729, 730, 731, 732, 733, 734, 735, 736, 737, 738, 739, 740, 741, 742, 743, 744, 745, 746, 747, 748, 749, 750, 751, 752, 753, 754, 755, 756, 757, 758, 759, 760, 761, 762, 763, 764, 765, 766, 767, 768, 769, 770, 771, 772, 773, 774, 775, 776, 777, 778, 779, 780, 781, 782, 783, 784, 785, 786, 787, 788, 789, 790, 791, 792, 793, 794, 795, 796, 797, 798, 799, 800, 801, 802, 803, 804, 805, 806, 807, 808, 809, 810, 811, 812, 813, 814, 815, 816, 817, 818, 819, 820, 821, 822, 823, 824, 825, 826, 827, 828, 829, 830, 831, 832, 833, 834, 835, 836, 837, 838, 839, 840, 841, 842, 843, 844, 845, 846, 847, 848, 849, 850, 851, 852, 853, 854, 855, 856, 857, 858, 859, 860, 861, 862, 863, 864, 865, 866, 867, 868, 869, 870, 871, 872, 873, 874, 875, 876, 877, 878, 879, 880, 881, 882, 883, 884, 885, 886, 887, 888, 889, 890, 891, 892, 893, 894, 895, 896, 897, 898, 899, 900, 901, 902, 903, 904, 905, 906, 907, 908, 909, 910, 911, 912, 913, 914, 915, 916, 917, 918, 919, 920, 921, 922, 923, 924, 925, 926, 927, 928, 929, 930, 931, 932, 933, 934, 935, 936, 937, 938, 939, 940, 941, 942, 943, 944, 945, 946, 947, 948, 949, 950, 951, 952, 953, 954, 955, 956, 957, 958, 959, 960, 961, 962, 963, 964, 965, 966, 967, 968, 969, 970, 971, 972, 973, 974, 975, 976, 977, 978, 979, 980, 981, 982, 983, 984, 985, 986, 987, 988, 989, 990, 991, 992, 993, 994, 995, 996, 997, 998, 999, 1000.

**aspect** arboriculture

**TITLE**  
 Ross Road, Hurstley  
 Preliminary Tree Protection Plan

**CLIENT**  
 Gladman Developments

**SCALE**  
 1:1000 @ A3

**DATE**  
 DEC 2014

**PROJECT**  
 CHURCHILL

**REVISION**  
 0007 TTP 02

**SCALE**  
 A

Based on Surveywork drawing no. 1000/07/000, 01/10/00/000 for Job 000

