




































-  FoD District Boundary2015P
-  Cycle Paths
-  Gypsy & Travelling Showpeoples Sites

-  Settlement Boundary
-  Railway Land Protected For Dean Forest Railway
-  Lydney Town Centre Road Safeguarding
-  Conservation Area Boundary
-  Mixed Development Sites (Housing & Employment)
-  Active Town Centre Frontage
-  Town Centre Boundary
-  Housing Allocations

-  Local Policy Area
-  Retail Use Allocations
-  Recreation Space
-  New Recreation Space

-  Intensification Of Employment Generating Use
-  Important Open Area
-  Important Open Area & Recreation Use
-  Environmental Improvements
-  Ancient Monuments
-  Herefordshire & Gloucestershire Canal Reinstatement

-  Mixed Employment Recreation & Tourism
-  Regionally Important Geological Sites
-  Employment Generating Uses
-  Forest Statutory Boundary
-  Locally Distinctive Area
-  Locally Valued Landscape
-  Community Uses
-  Special Areas of Conservation
-  Special Protection Areas
-  Historic Nationally Important SSSI
-  FoD Key Wildlife Sites
-  Hartpury College Policy Area
-  A.O.N.B.
-  Floodzone3