

FOREST OF DEAN DISTRICT COUNCIL



3570⁰⁰

3575⁰⁰

2085⁰⁰

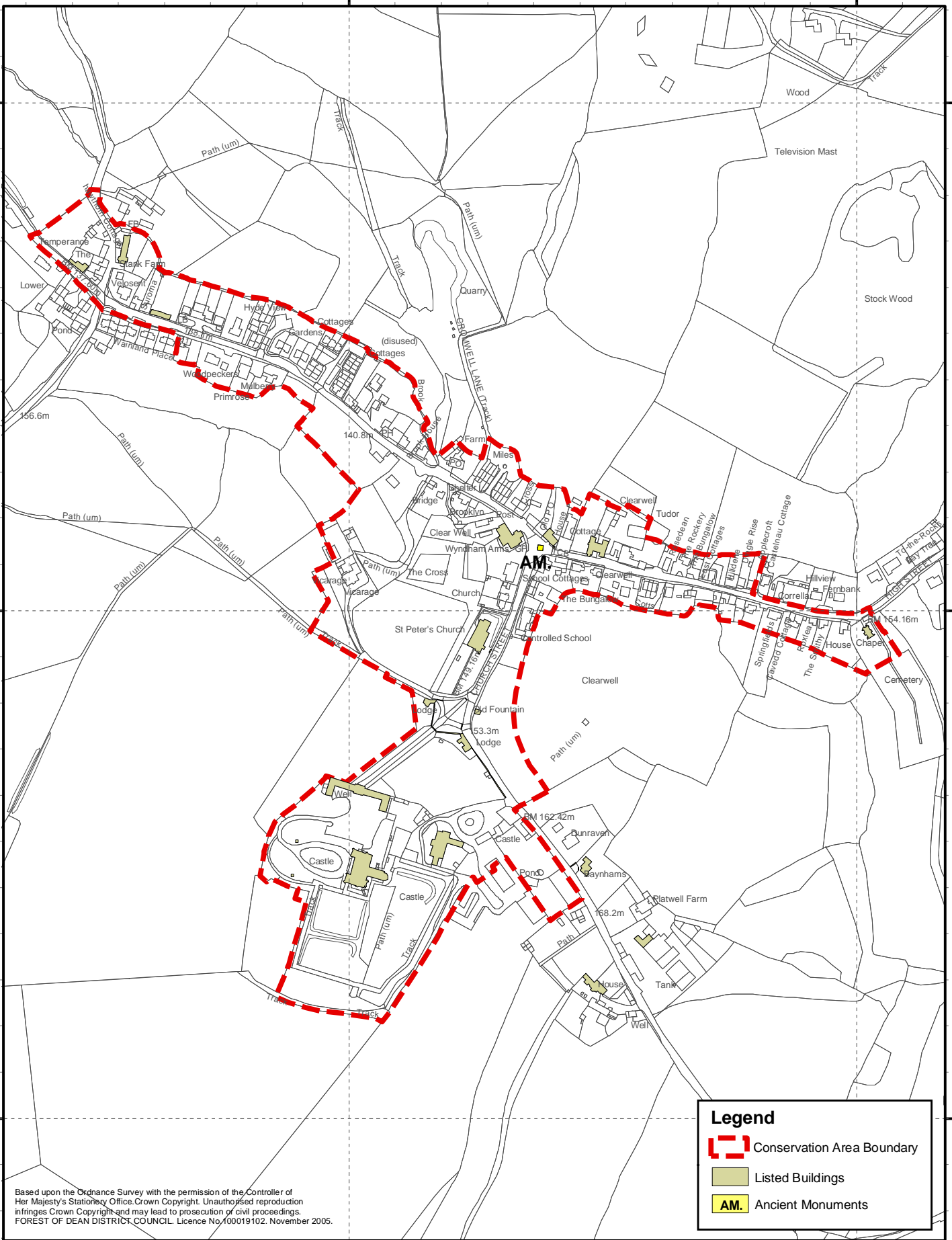
2085⁰⁰

2080⁰⁰




2080⁰⁰

2075⁰⁰

2075⁰⁰



Based upon the Ordnance Survey with the permission of the Controller of Her Majesty's Stationery Office. Crown Copyright. Unauthorised reproduction infringes Crown Copyright and may lead to prosecution or civil proceedings. FOREST OF DEAN DISTRICT COUNCIL. Licence No. 100019102. November 2005.

Legend	
	Conservation Area Boundary
	Listed Buildings
	Ancient Monuments

CONSERVATION AREA - CLEARWELL

7/27

P. WILLIAMS, Head of Planning Services, Council Offices, Coleford, Glos.

Scale 1:5,000

Date Designated 10.09.81.

3570⁰⁰

3575⁰⁰